

HILLSBOROUGH COUNTY FLORIDA WILDLIFE CORRIDOR


2045 LRTP ENVIRONMENTAL CONSULTATION WORKSHOP JUNE 21, 2019

LEGEND

NATURAL FEATURES

FLORIDA WILDLIFE CORRIDOR

LANEAGE



INTERCHANGES

REVERSIBLE TOLL LANES

ELEVATED TOLL LANES

FIXED GUIDEWAY TRANSIT

FIXED GUIDEWAY TRANSIT

PROJECTS TO BE COMPLETED BY 2024



MAJOR ROADS

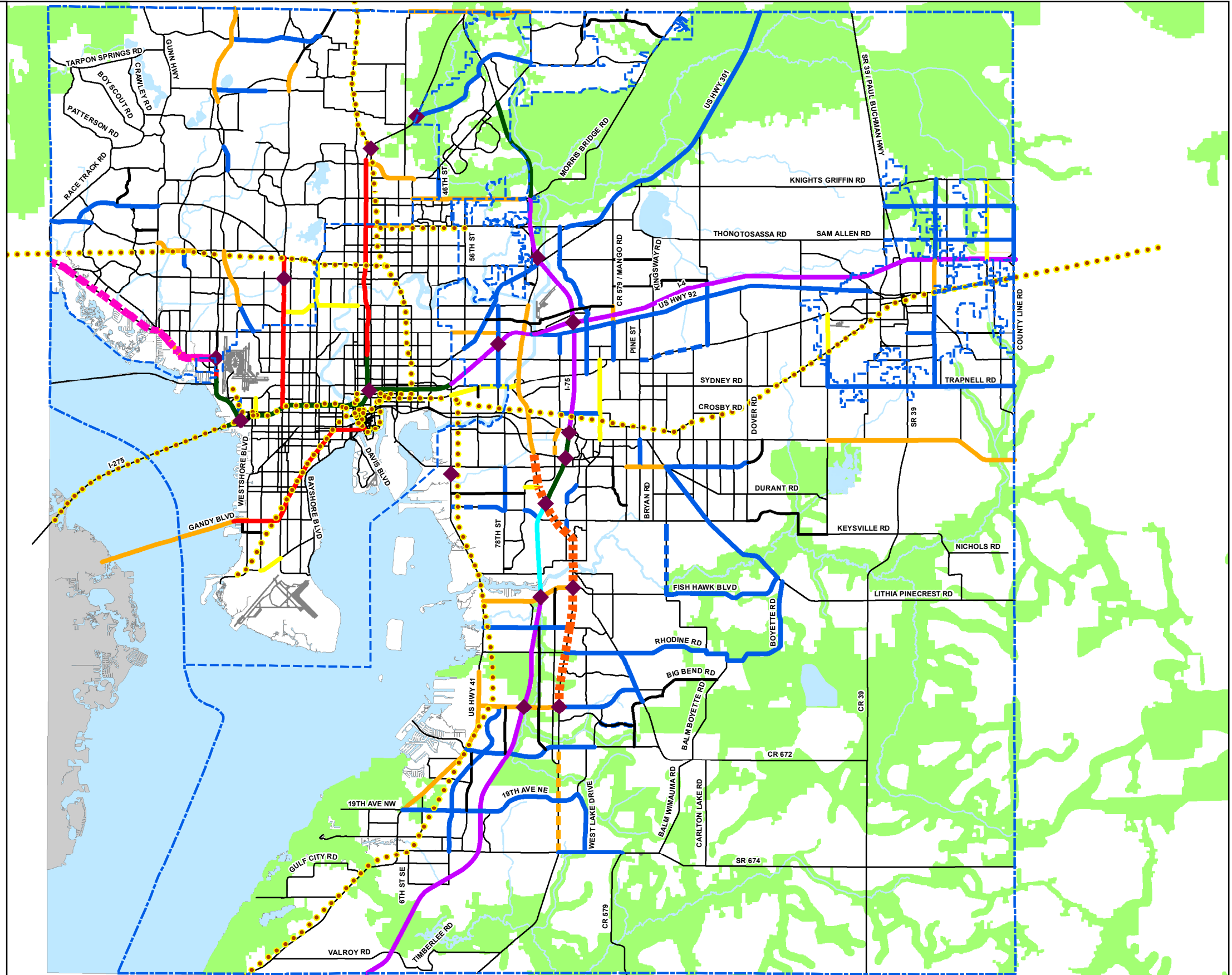
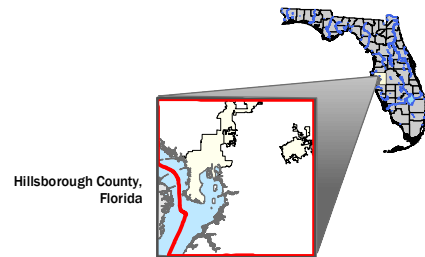
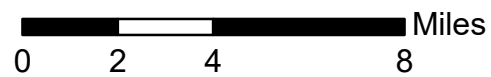
CITY LIMIT

COUNTY BOUNDARY

WATER AND BAY

STREAMS/RIVERS

N



Data Source: FLORIDA WILDLIFE CORRIDORS - floridawildlifecorridor.org. See Adopted MPO Long Range Transportation Plan for specific roadway improvements. Roads, Water from Hillsborough County City-County Planning Commission.